

Downtown Oakland

Japanese American Businesses of 1940

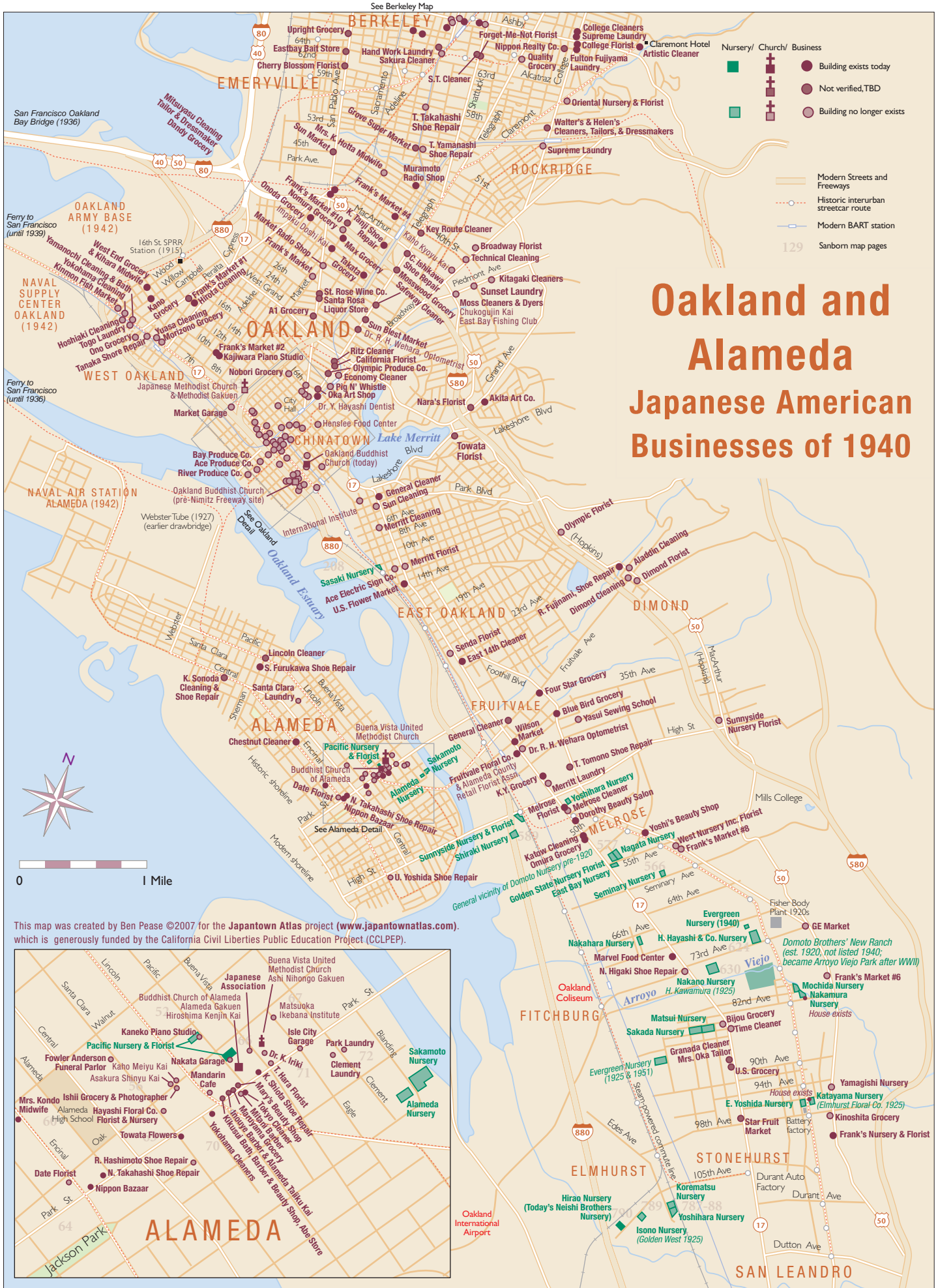
This map was created by Ben Pease ©2007 for the Japantown Atlas project (www.japantownatlas.com), which is generously funded by the California Civil Liberties Public Education Project (CCLPEP). Sanborn source maps © EDR, used by permission.

OVERVIEW MAP SYMBOLS

- Church/ Business
- Building exists today
- Not verified, TBD
- Building no longer exists
- Modern Streets and Freeways
- Historic interurban streetcar route
- Modern BART station
- Sanborn map pages
- Note
- Modern landmarks

LEGEND FOR DETAILED MAP

- Grocery
- Japanese American businesses
- grocery
- Other businesses
- warehouse
- Industrial uses
- School
- Community
- Church
- Churches
- Dwelling
- Apartments and Flats
- Ryokan
- Hotels and Rooming Houses
- Building & porch
- Future (post-WWII) building
- Address

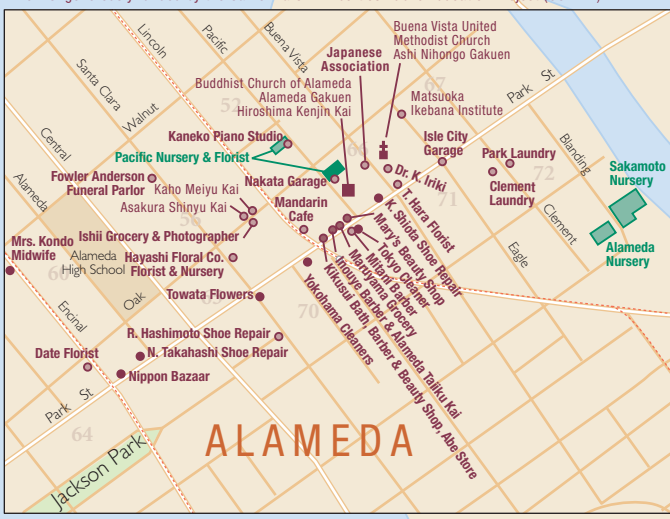


Oakland and Alameda Japanese American Businesses of 1940

- Nursery/ Church/ Business
- Building exists today
 - Not verified, TBD
 - Building no longer exists

- Modern Streets and Freeways
 - - - Historic Interurban streetcar route
 - Modern BART station
- 129 Sanborn map pages

This map was created by Ben Pease ©2007 for the Japantown Atlas project (www.japantownatlas.com), which is generously funded by the California Civil Liberties Public Education Project (CCLPEP).



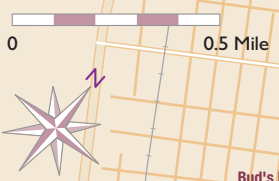
Oakland International Airport

Berkeley

Japanese American Businesses of 1940

- Nursery/ Church/ Business
- Nursery
 - + Church
 - Business
- Building exists today
+ Building no longer exists
● Building exists today
● Not verified, TBD
○ Building no longer exists

- Modern Streets and Freeways
- Historic interurban streetcar route
- Modern BART station
- 129 Sanborn map pages



This map was created by Ben Pease ©2007 for the Japantown Atlas project (www.japantownatlas.com), which is generously funded by the California Civil Liberties Public Education Project (CCLPEP).

Oakland Chinatown

Japanese American Businesses of 1940

DRAFT

